

Cambridge Waste Water Treatment Plant Relocation Project
Anglian Water Services Limited

Design Plans – Waste Water Treatment Plant

Application Document Reference: 4.9
PINS Project Reference: WW010003
APFP Regulation No. 5(2)o

Revision No. 01
April 2023

Document title	Design Plans - Proposed Waste Water Treatment Plant
Version No.	C01
Date Approved	28.01.23
Date 1st Issued	30.01.23

Version History

Version	Date	Author	Description of change
C01	30.01.23	-	DCO Submission



Contents

1	Introduction	1
----------	---------------------------	----------

Tables

Table 1-1:	Schedule of plans in this application document.....	1
-------------------	--	----------

1 Introduction

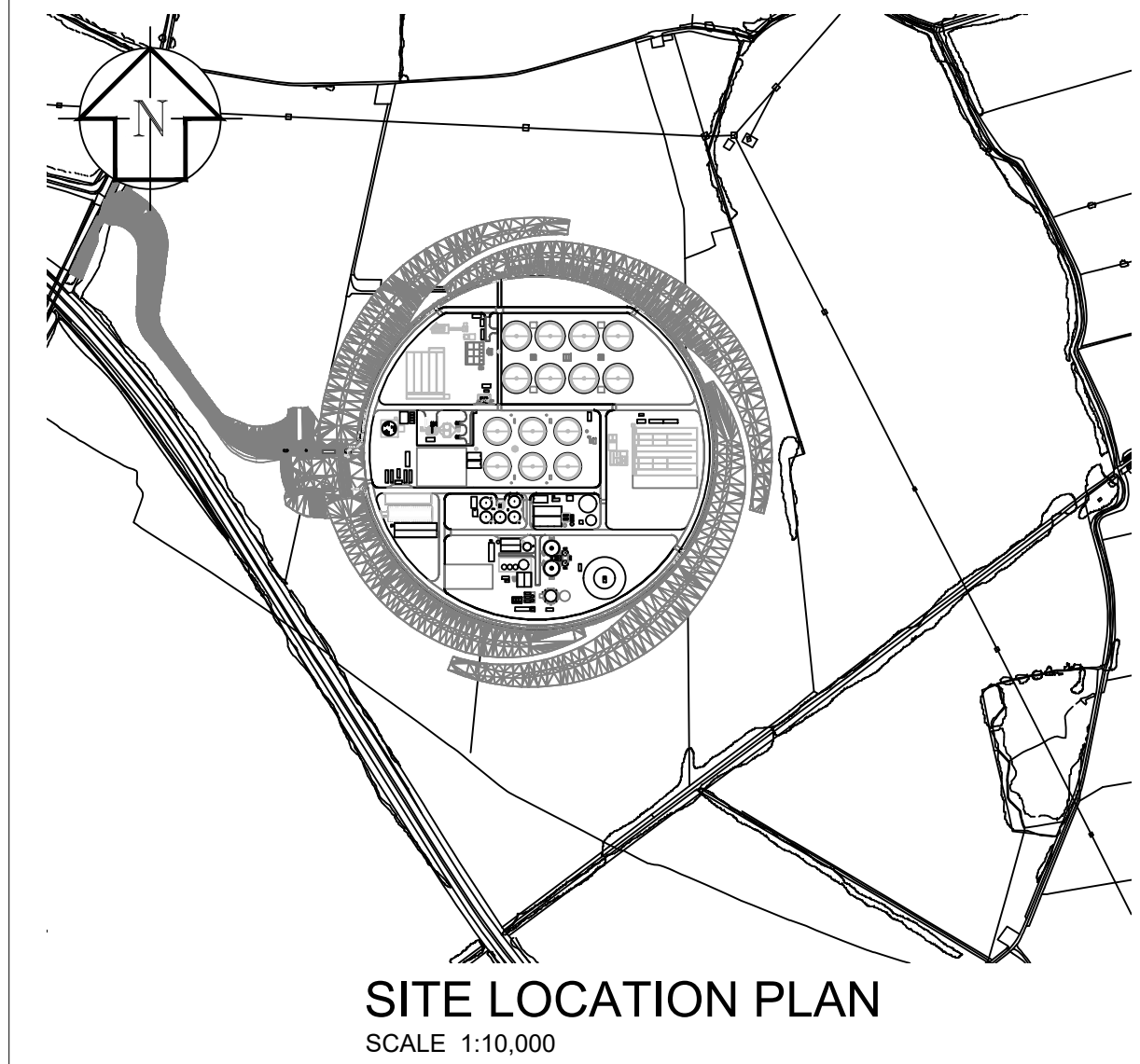
- 1.1.1 The ‘Design Plans - Proposed Waste Water Treatment Plant’ (the Plans), listed in Table 1.1, relates to an application made by Anglian Water Services Limited (the “Applicant”) under section 37 of the Planning Act 2008 (the “2008 Act”) for a Development Consent Order (DCO) for the Cambridge Waste Water Treatment Plant Relocation Project.
- 1.1.2 The Plans are included in the DCO application in compliance with Regulation 5(2)(o) of the Infrastructure Planning (Applications: Prescribed Forms and Procedure) Regulations 2009 (the “2009 Regulations”), which require:

“5(2) The application must be accompanied by—

(o) “any other plans, drawings and sections necessary to describe the proposals for which development consent is sought, showing details of design, external appearance, and the preferred layout of buildings or structures, drainage, surface water management, means of vehicular and pedestrian access, any car parking to be provided, and means of landscaping;”
- 1.1.3 As these Plans are part of the application documentation, they should be read alongside and are informed by the other application documentation. In particular, these Plans should be read alongside Schedule 1 (Authorised Development) of the Draft Development Consent Order (Application Document Reference 2.1) and the Works Plans (Application Document Reference 4.3).

Table 1-1: Schedule of plans in this application document

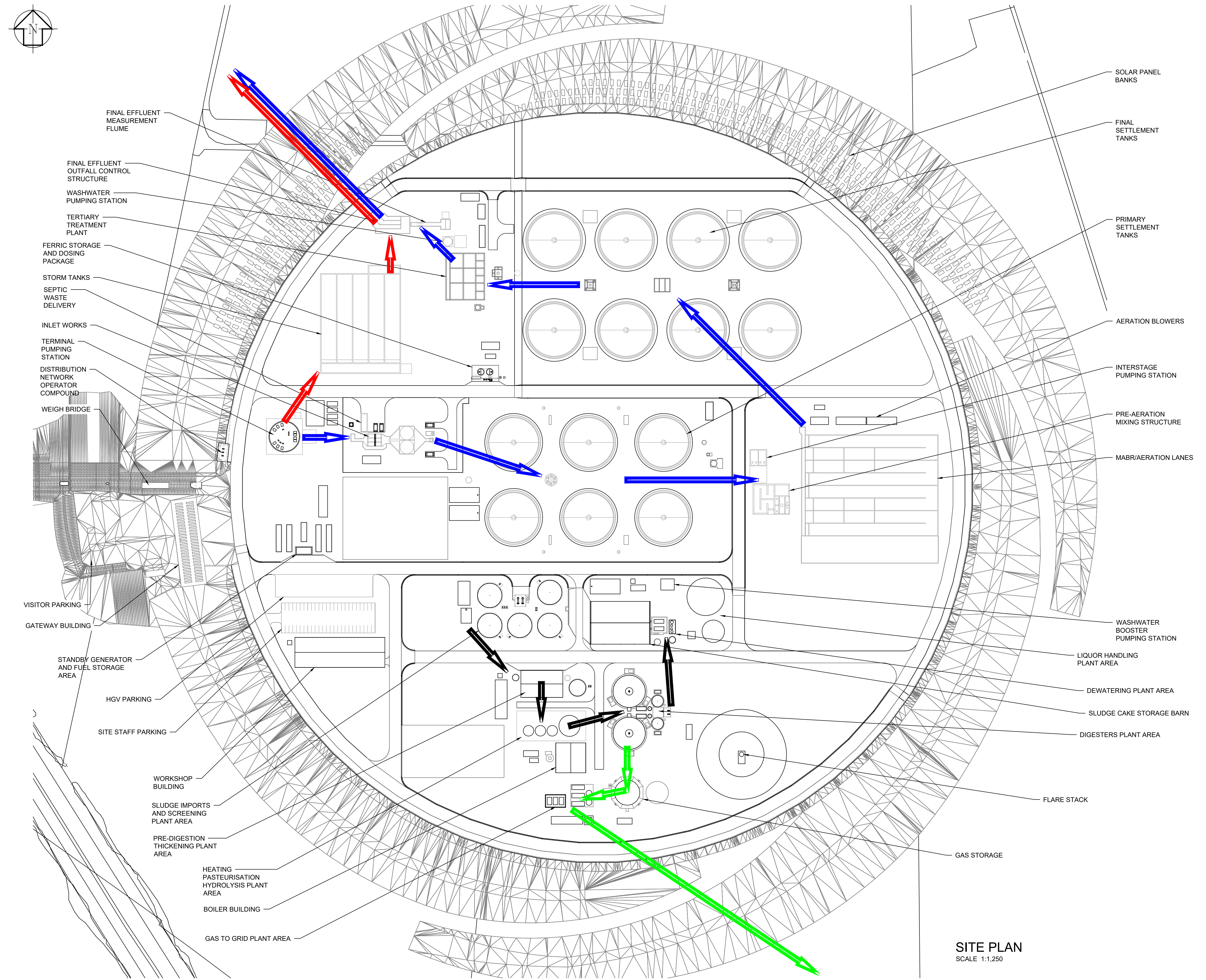
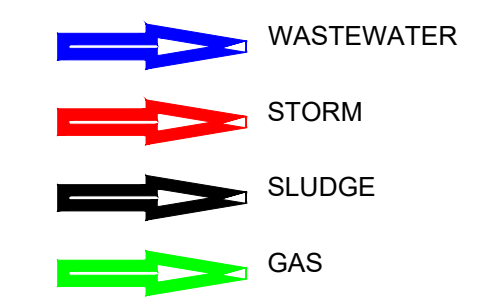
Application Document Ref	Document Title	Drawing Number	Revision	Status
4.9.1	4.9.1 Design Plans - Proposed Waste Water Treatment Plant Site Layout Plan	00001-100006-CAMEST-ZZZ-LAY-Z-9800	CO1	S4
4.9.2	4.9.2 Design Plans - Proposed Waste Water Treatment Plant Site Layout Sections A & B	00001-100006-CAMEST-ZZZ-LAY-Z-9801	CO1	S4
4.9.3	4.9.3 Design Plans - Proposed Waste Water Treatment Plant Site Layout Sections C & D	00001-100006-CAMEST-ZZZ-LAY-Z-9802	CO1	S4



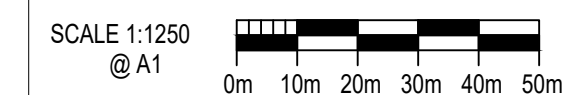
GENERAL NOTES

- PROPOSED WASTE WATER TREATMENT PLANT DESIGN PLANS ARE INDICATIVE.

LEGEND



SITE PLAN
SCALE 1:1,250



DES'D: -	DATE: 20/01/23	SCALE: 1:1250 @A1
DRAWN: JL	DATE: 20/01/23	
CHK'D: MR	DATE: 20/01/23	
APP'D: MH	DATE: 20/01/23	
C01 20/01/23 FOR DCO SUBMISSION	S4 JL MR MH	
REV DATE DETAILS	STAT BY CHK APP	

DES'D: -	DATE: 20/01/23	SCALE: 1:1250 @A1
DRAWN: JL	DATE: 20/01/23	
CHK'D: MR	DATE: 20/01/23	
APP'D: MH	DATE: 20/01/23	

PROJECT TITLE
CAMBRIDGE WASTE WATER TREATMENT PLANT RELOCATION PROJECT

DRAWING TITLE
4.9.1 DESIGN PLANS PROPOSED WASTE WATER TREATMENT PLANT SITE LAYOUT PLAN REGULATION 5(2)(o)

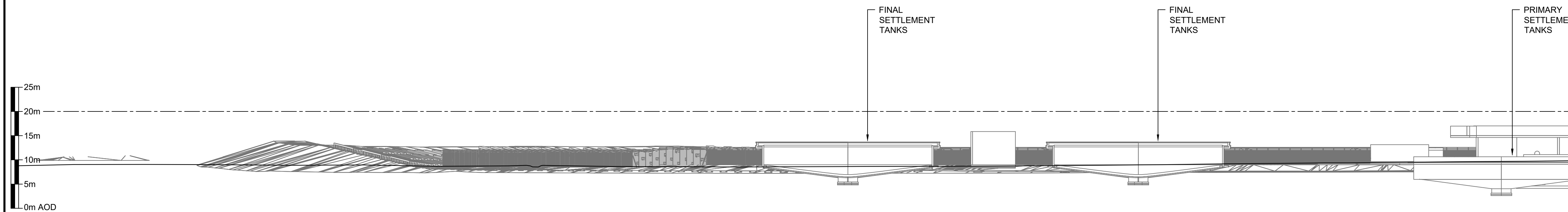


The plan is produced by Anglian Water Services Limited, from Ordnance Survey Crown Copyright, Licence 100022432. This map is to be used for the purposes of viewing the location of Anglian Water plant only. Any other use of the map data or further copies are not permitted. This notice is not intended to exclude or restrict liability for death or personal injury resulting from negligence. The original document stored in the BIM 360 Doc Project carry the version, suitability code, revision and approval information. Prints are uncontrolled and shall not be used for construction.

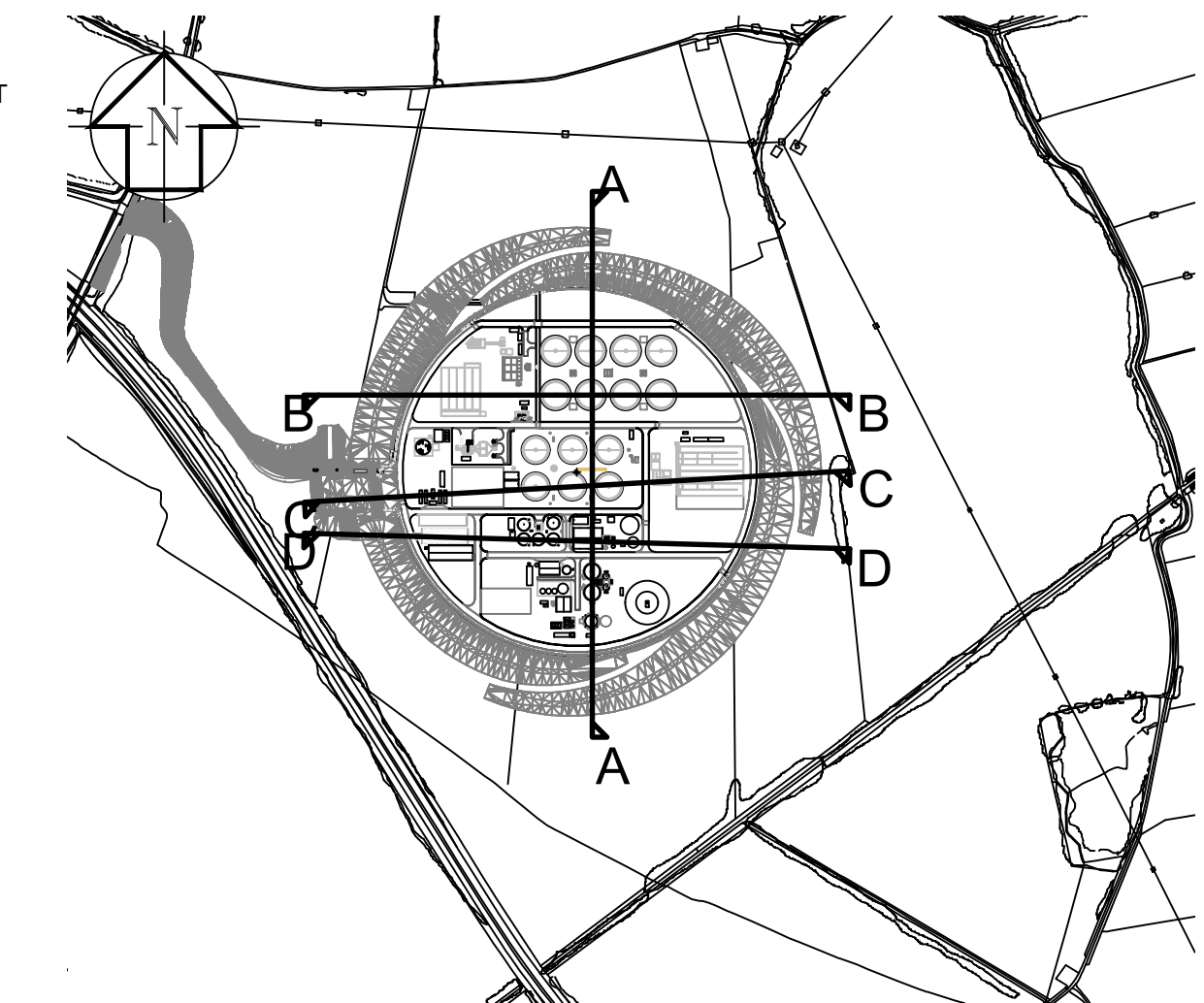
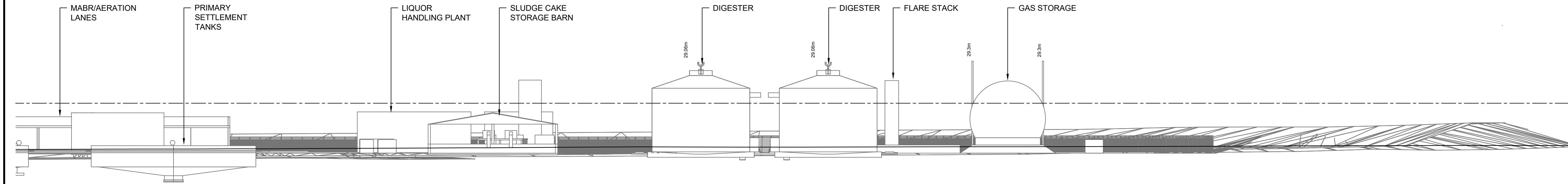
DRAWING No. **00001-100006-CAMEST-ZZZ-LAY-Z-9800**

A1

REV. STAT.
C01 S4



SECTION A
SCALE 1:500



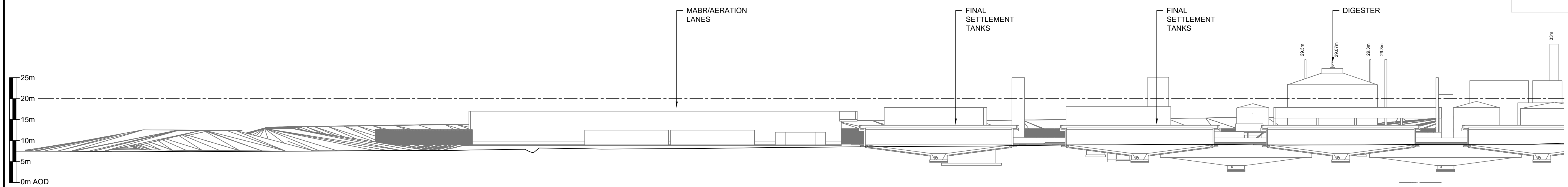
SITE LOCATION PLAN
SCALE 1:10,000

GENERAL NOTES

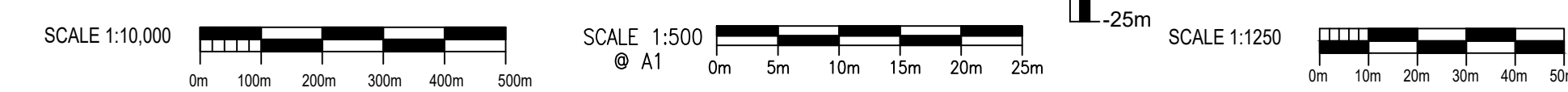
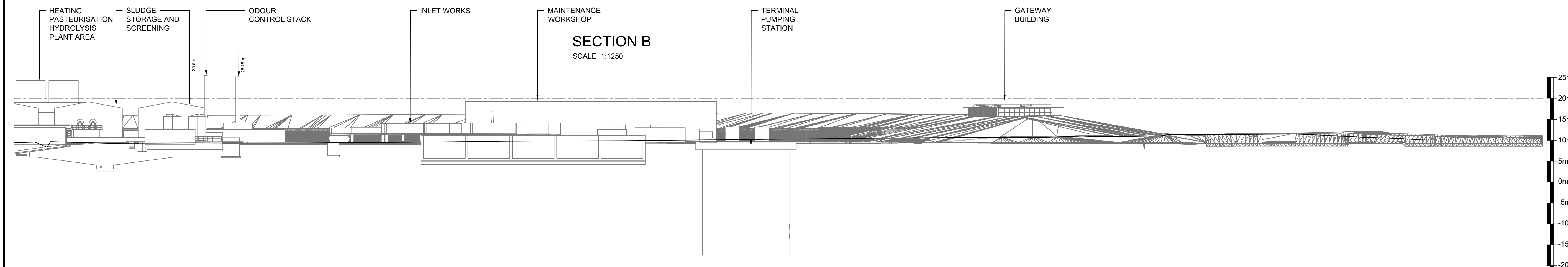
- 1. PROPOSED WASTE WATER TREATMENT PLANT DESIGN PLANS ARE INDICATIVE.

LEGEND

- EXISTING GROUND LEVEL
- - - 20m ABOVE ORDNANCE DATUM (AOD)

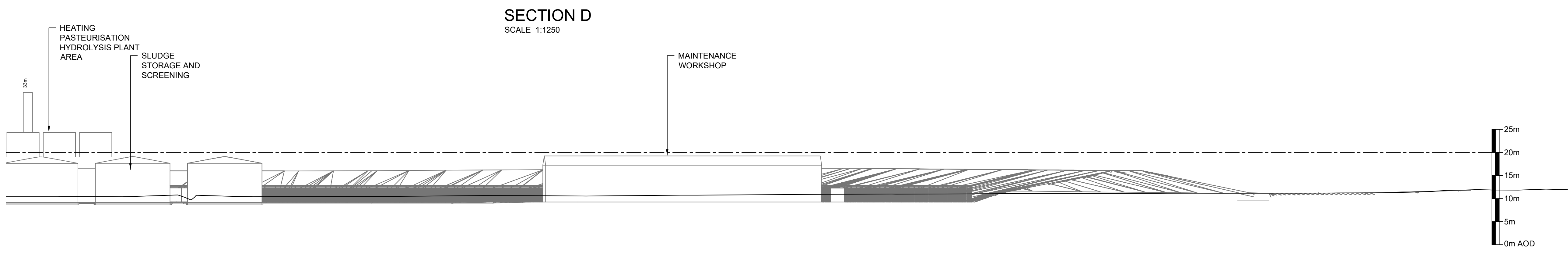
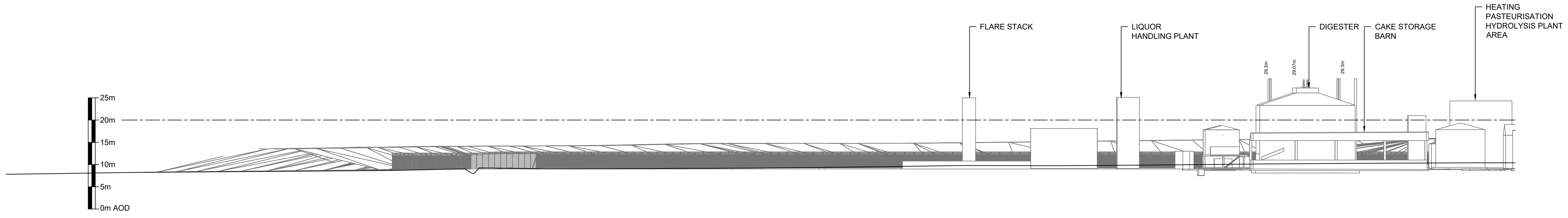
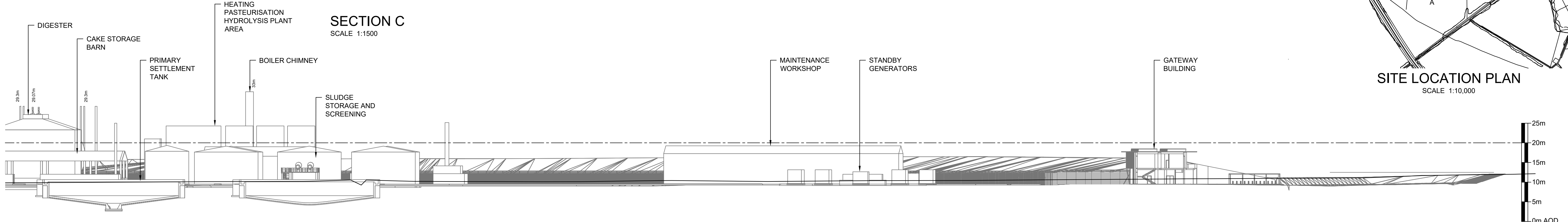
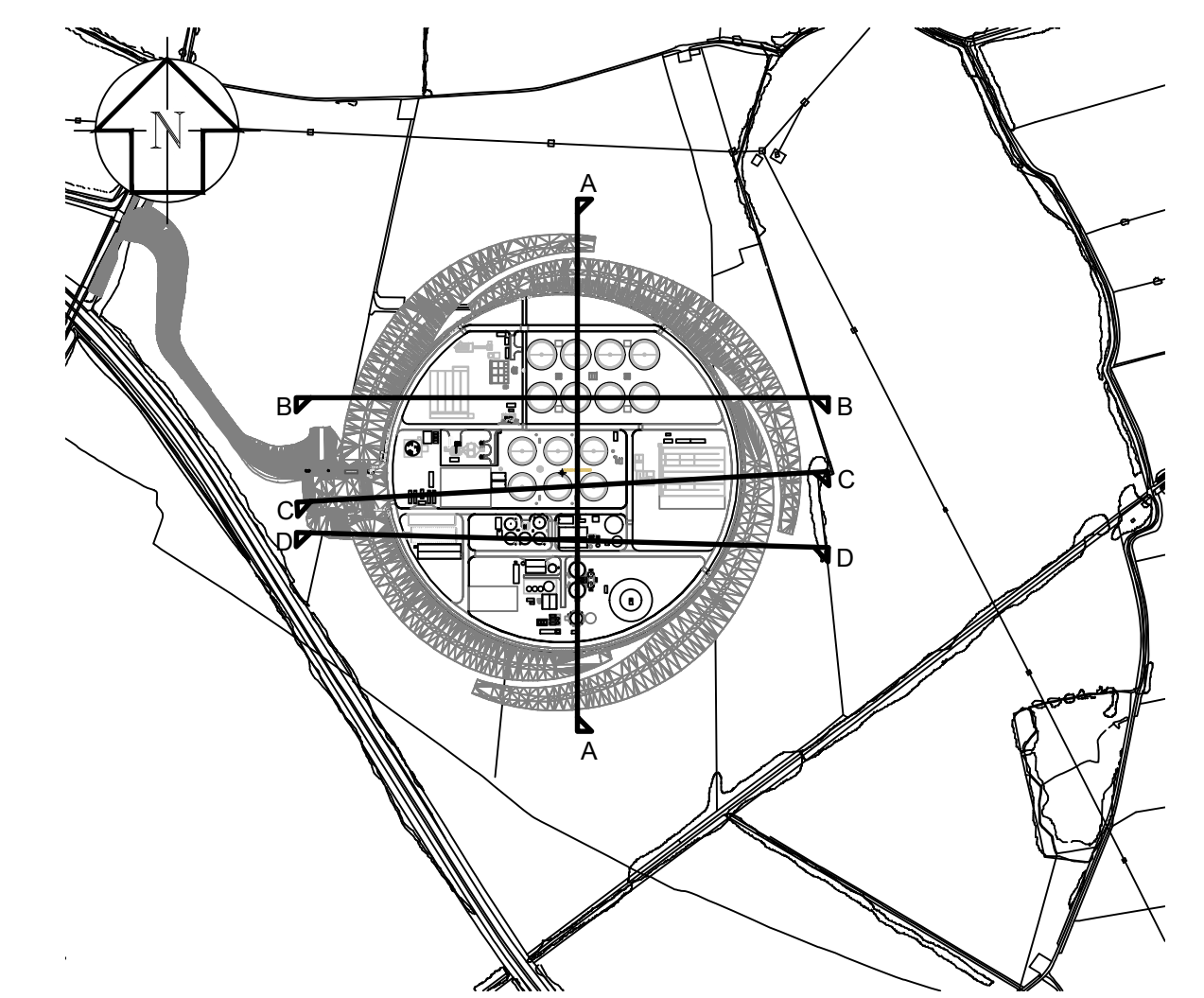
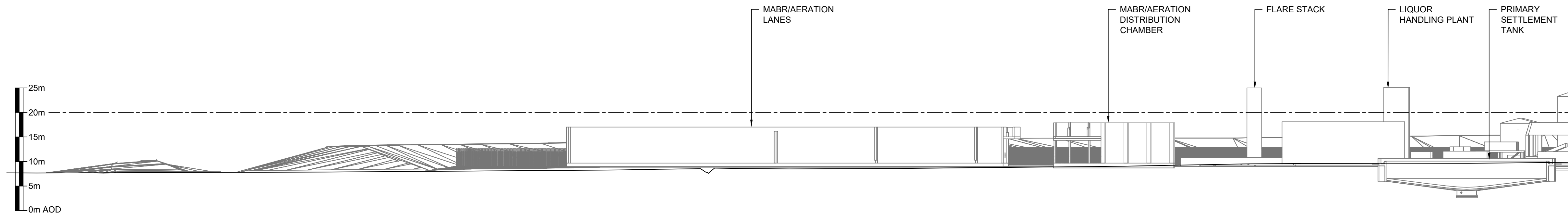


SECTION B
SCALE 1:1250



DES'D: -	DATE: 20/01/23	SCALE: AS SHOWN @A1	PROJECT TITLE	DRAWING TITLE	<p>Thorpe Wood House, Thorpe Wood, Peterborough, Cambridgeshire, PE3 6WT Tel: 01733 414100 Fax: 01733 414111</p>	The plan is produced by Anglian Water Services Limited, from Ordnance Survey Crown Copyright, Licence 100022432. This map is to be used for the purposes of viewing the location of Anglian Water plant only. Any other use of the map data or further copies are not permitted. This notice is not intended to exclude or restrict liability for death or personal injury resulting from negligence. The original document stored in the BIM 360 Doc Project carry the version, suitability code, revision and approval information. Prints are uncontrolled and shall not be used for construction.	A1
DRAWN: JL	DATE: 20/01/23		CAMBRIDGE WASTE WATER TREATMENT PLANT RELOCATION PROJECT	4.9.2 DESIGN PLANS PROPOSED WASTE WATER TREATMENT PLANT SITE LAYOUT SECTIONS A & B REGULATION 5(2)(o)			
CHK'D: MR	DATE: 20/01/23						
APP'D: MH	DATE: 20/01/23						
REV	DATE	DETAILS	STAT	BY	CHK	APP	

C01	20/01/23	FOR DCO SUBMISSION	S4	JL	MR	MH	
REV	DATE	DETAILS	STAT	BY	CHK	APP	



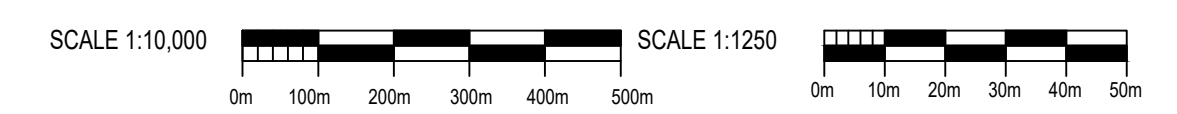
GENERAL NOTES

1. PROPOSED WASTE WATER TREATMENT PLANT DESIGN PLANS ARE INDICATIVE.

LEGEND

— EXISTING GROUND LEVEL

- - - 20m ABOVE ORDNANCE DATUM (AOD)



DES'D: -	DATE: 20/01/23	SCALE: AS SHOWN @A1
DRAWN: JL	DATE: 20/01/23	
CHK'D: MR	DATE: 20/01/23	
APP'D: MH	DATE: 20/01/23	
REV	DATE	DETAILS
C01	20/01/23	FOR DCO SUBMISSION
		S4 JL MR MH
		STAT BY CHK APP

PROJECT TITLE
CAMBRIDGE WASTE WATER TREATMENT PLANT RELOCATION PROJECT

DRAWING TITLE
4.9.3 DESIGN PLANS PROPOSED WASTE WATER TREATMENT PLANT SITE LAYOUT SECTIONS C & D REGULATION 5(2)(o)

anglianwater
Thorpe Wood House, Thorpe Wood, Peterborough, Cambridgeshire, PE3 6WT
Tel: 01733 414100 Fax: 01733 414111

The plan is produced by Anglian Water Services Limited, from Ordnance Survey Crown Copyright, Licence 100022432. This map is to be used for the purposes of viewing the location of Anglian Water plant only. Any other use of the map data or further copies are not permitted. This notice is not intended to exclude or restrict liability for death or personal injury resulting from negligence. The original document stored in the BIM 360 Doc Project carry the version, suitability code, revision and approval information. Prints are uncontrolled and shall not be used for construction.

DRAWING No. **00001-100006-CAMEST-ZZZ-LAY-Z-9802**

REV. STAT. **A1**
C01 S4

Get in touch

You can contact us by:



Emailing at info@cwwtpr.com



Calling our Freephone information line on **0808 196 1661**



Writing to us at **Freepost: CWWTPR**



Visiting our website at 

You can view all our DCO application documents and updates on the application on The Planning Inspectorate website:

<https://infrastructure.planninginspectorate.gov.uk/projects/eastern/cambridge-waste-water-treatment-plant-relocation/>